

Black Pine Project 2020 Drill Results

● Collars Current Release

3D Drill Assays

Gold (g/t)

- 0 - 0.2
- 0.2 - 0.4
- 0.4 - 0.6
- 0.6 - 1.0
- 1.0 - 23.7

■ Road & Pad Outlines

Liberty Discovery Targets

- D-1
- D-2
- D-3


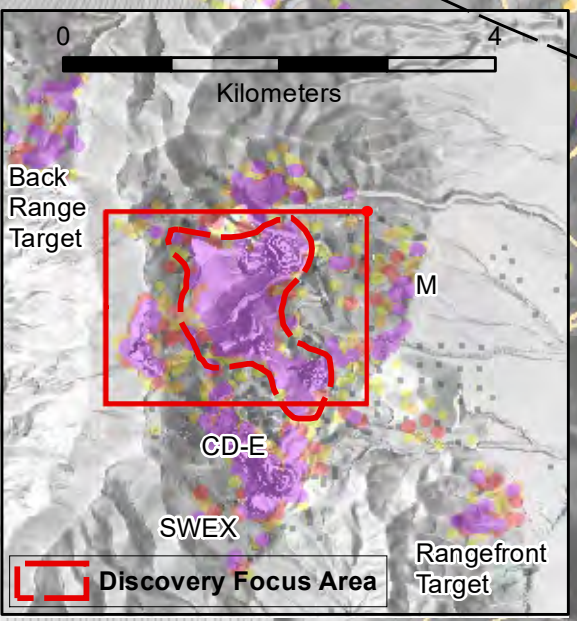
LBP214C
 20.3 m @ 0.79 g/t Au
 47.4 m @ 3.32 g/t Au
 inc 23.7 m @ 5.08 g/t Au
 inc 6.6 m @ 4.36 g/t Au
 5.9 m @ 1.49 g/t Au

LBP207C
 13.4 m @ 1.12 g/t Au
 32.0 m @ 3.16 g/t Au
 10.7 m @ 0.84 g/t Au

LBP222C
 8.1 m @ 3.62 g/t Au
 54.2 m @ 1.27 g/t Au
 inc 17.0 m @ 2.51 g/t Au

LBP190C
 18.1 m @ 0.69 g/t Au
 14.2 m @ 1.61 g/t Au
 inc 6.1 m @ 3.04 g/t Au

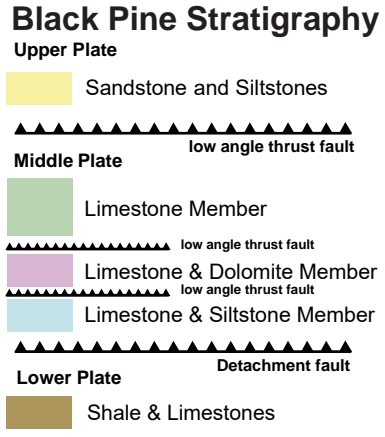
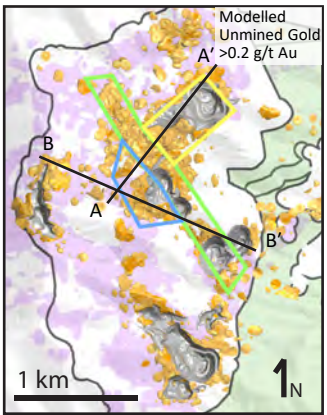
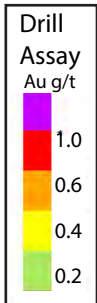
LBP197C
 16.5 m @ 1.44 g/t Au
 13.1 m @ 0.56 g/t Au
 15.2 m @ 1.36 g/t Au
 7.6 m @ 1.23 g/t Au



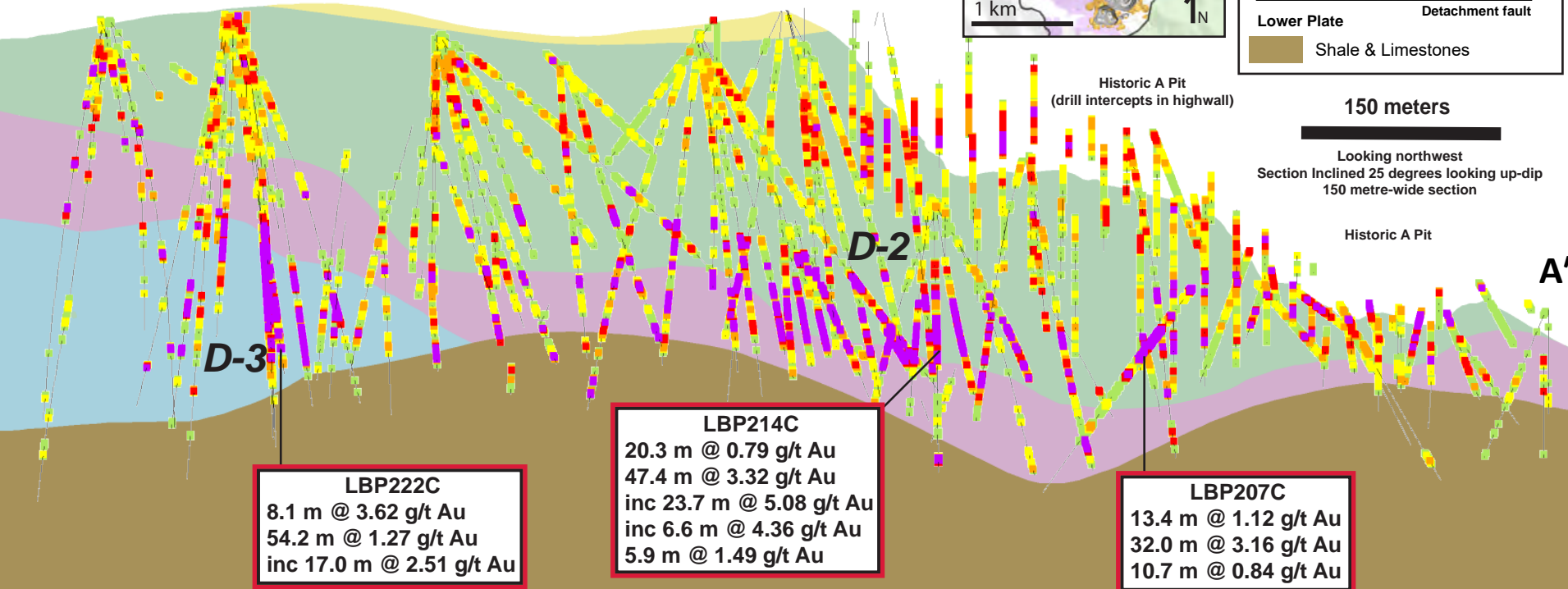
3D drill assays are display weighted to preferentially show higher grade assays above lower grade in order to highlight the distribution of high grade gold.



D-3 to D-2 Long Section Looking Northwest



A

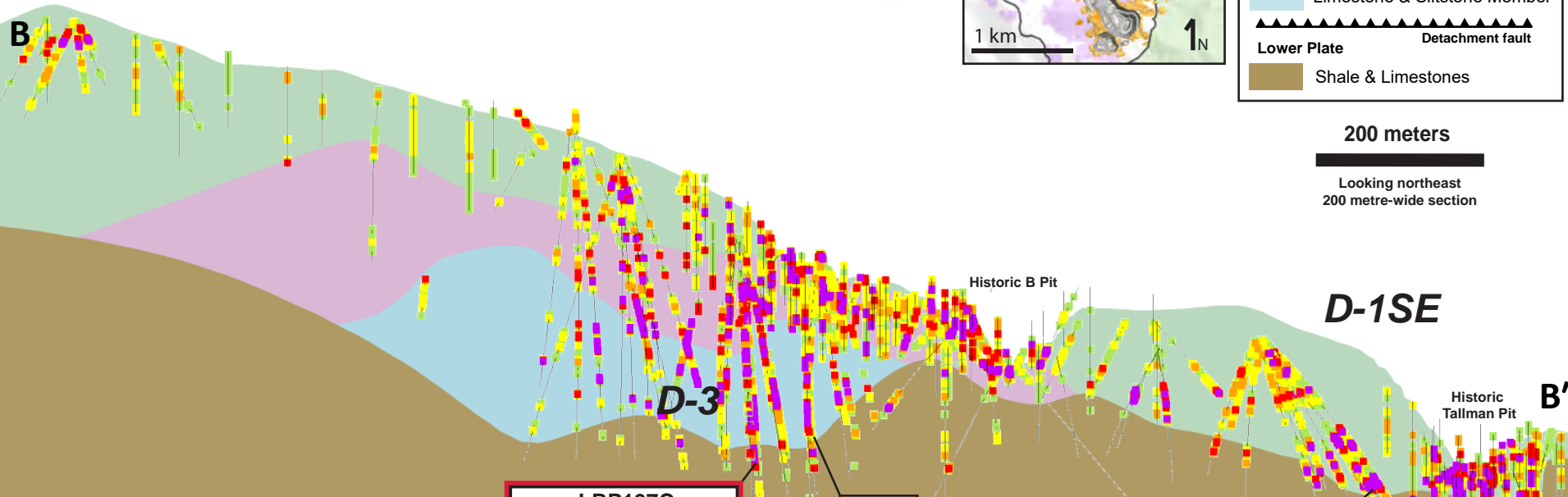
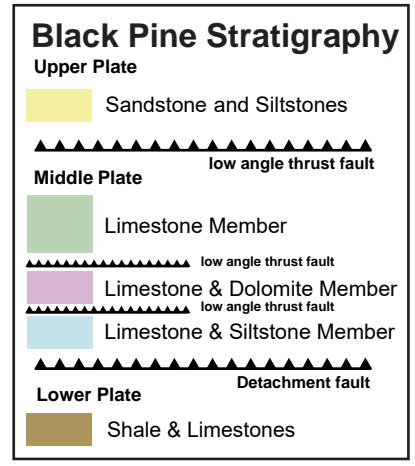
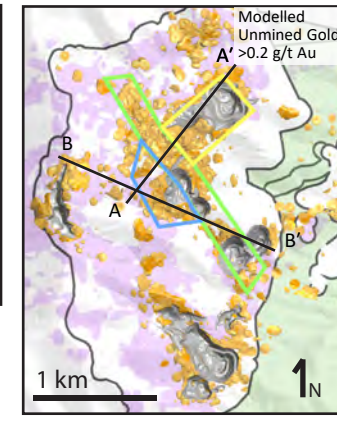
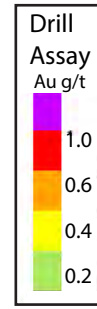


LBP222C
8.1 m @ 3.62 g/t Au
54.2 m @ 1.27 g/t Au
inc 17.0 m @ 2.51 g/t Au

LBP214C
20.3 m @ 0.79 g/t Au
47.4 m @ 3.32 g/t Au
inc 23.7 m @ 5.08 g/t Au
inc 6.6 m @ 4.36 g/t Au
5.9 m @ 1.49 g/t Au

LBP207C
13.4 m @ 1.12 g/t Au
32.0 m @ 3.16 g/t Au
10.7 m @ 0.84 g/t Au

D-3 to D-1SE Long Section Looking Northeast



200 meters

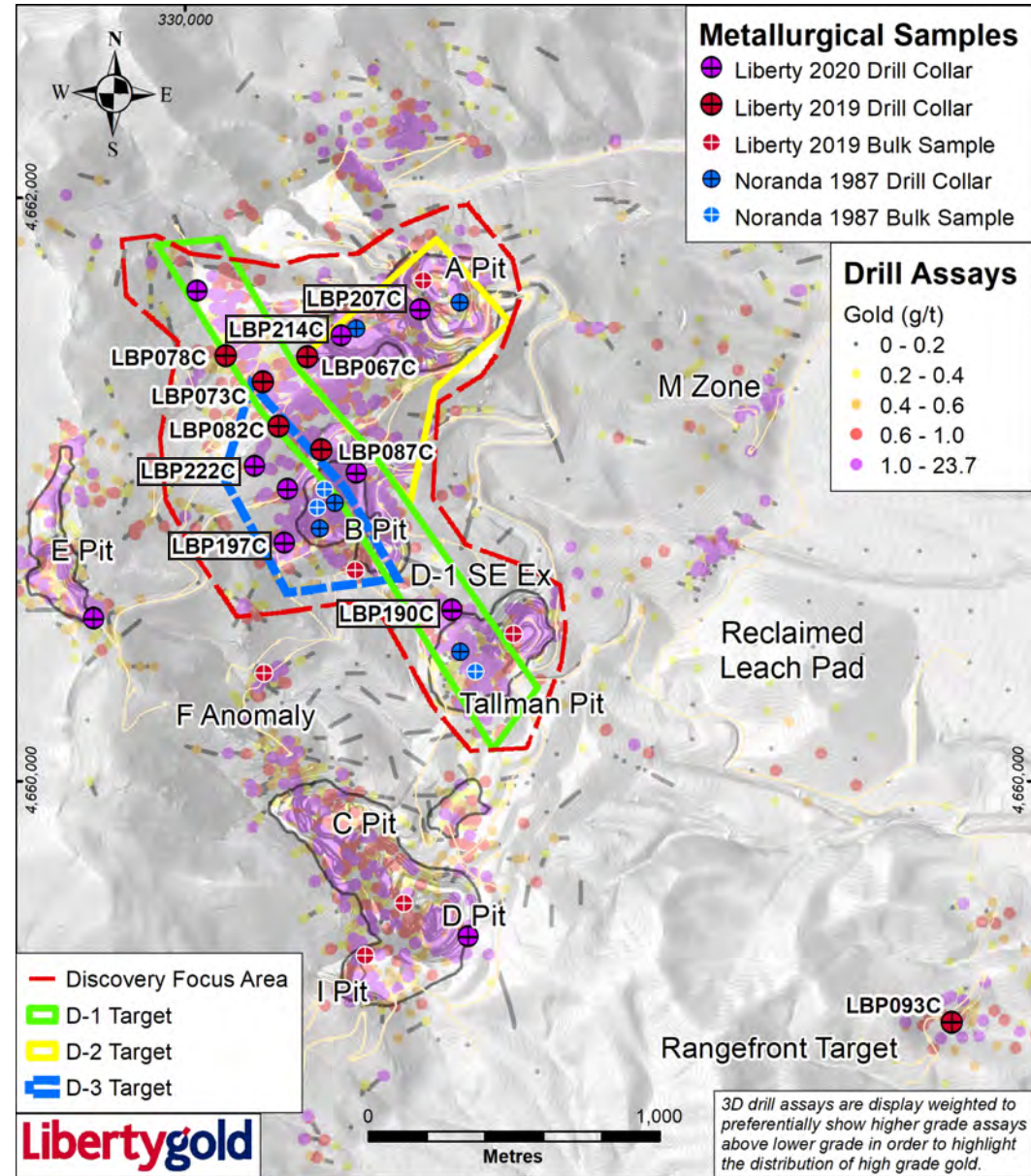
Looking northeast
200 metre-wide section

LBP197C
 16.5 m @ 1.44 g/t Au
 13.1 m @ 0.56 g/t Au
 15.2 m @ 1.36 g/t Au
 7.6 m @ 1.23 g/t Au




LBP204

LBP190C
 18.1 m @ 0.69 g/t Au
 14.2 m @ 1.61 g/t Au
 inc 6.1 m @ 3.04 g/t Au


Black Pine 2020 Phase 3 Metallurgical Core Examples




LBP190C D-1 Zone







LBP197C D-3 Zone




LBP207C D-2 Zone



LBP214C D-2 Zone



LBP222C D-3 Zone



BLACK PINE DRILL RESULTS

- Two Discoveries in 2019 Drilling (D-1 and D-2) along a target horizon beneath shallow historic drilling
- Third Discovery (D-3) in 2020 Drilling along another stacked horizon beneath D-1 and D-2

Liberty Gold Drilling - Higher Grades than Historic Holes							
Rank	Hole ID	From (m)	To (m)	Interval (m)	Au g/t	Au(g/t) X m	Target
1	LBP043	208.8	262.1	53.3	4.39	234.0	D-2
2	LBP064	112.8	175.3	62.5	3.38	211.3	D-2
3	LBP067C	188.7	244.5	55.9	2.92	163.3	D-2
4	LBP214C	124.2	171.6	47.4	3.32	157.4	D-2
5	LBP062	129.5	173.7	44.2	3.14	138.9	D-2
6	LBP152	219.5	315.5	96.0	1.44	138.6	D-3
7	LBP088	257.6	318.5	61.0	2.10	128.3	D-1
8	LBP002	111.3	189.0	77.7	1.49	116.1	D-1
9	LBP029	166.1	207.3	41.1	2.56	105.1	D-2
10	LBP051	131.1	172.2	41.1	2.51	103.5	D-2
11	LBP207C	114.9	146.9	32.0	3.16	101.2	D-2
12	89-417	67.1	117.4	50.3	1.98	99.7	B
13	LBP054	248.4	349.0	100.6	0.95	95.1	D-2
14	87-169	79.3	121.9	42.7	2.10	89.6	B
15	LBP069	160.0	217.9	57.9	1.52	88.1	D-2
16	LBP023	204.2	253.0	48.8	1.78	86.9	D-2 (Discovery)
17	LBP206	271.3	327.7	56.4	1.51	85.4	D-3
18	88-357	61.0	121.9	61.0	1.40	85.3	B
19	LBP021	189.0	236.2	47.2	1.78	84.3	D-1 (Discovery)
20	92BP-078	21.3	76.2	54.9	1.50	82.1	E
21	88-366	74.7	86.9	12.2	6.66	81.2	B
22	LBP066	173.7	243.8	70.1	1.15	80.6	D-2
23	LBP138	217.9	285.0	67.1	1.20	80.5	D-3
24	92BX-18	1.5	68.6	67.1	1.18	79.2	J
25	LBP169	233.2	313.9	80.8	0.98	79.0	D-3